

Traveling east on the Angeles Crest Scenic Byway

<b>LA County Milepost</b>	<b>Sign Type</b>	<b>Description</b>	<b>Condition</b>
25.50	advisory	La Canada Arch Bridge	
25.80	warning/regulatory	Large Arrow sign to indicate left curve in the road- 30 MPH	
26.00	informative	Next gas 55 miles	
26.10	informative	Mt. Wilson, Palmdale, Big Pine	
26.20	warning/regulatory	Large Arrow sign indicating right curve in the road-30mph	
26.40	informative	Special Driving Zone, Falling Rocks	
26.40	regulatory	Speed Limit 45, Do not pass	
26.50	advisory/ regulatory	Litter Control, Turn on Headlights next 7 miles	
26.60	advisory	Open to Angeles Highway	
26.60	advisory	Winding Road sign - next 55 miles	
26.60	advisory	Passing lane 1 mile ahead	
26.70	advisory	"On the Crest Safety is Best" CALTRANS closure gate	Gate used for seasonal storm road closures
26.70	advisory	Large Arrow sign to the left indicating change in the road	
26.70	advisory	slower traffic use turnouts	
26.80	advisory	Large Arrow sign to the right indicating change in the road	
26.80	advisory	Elevation 200	
27.00	advisory	Angeles National Forest - Entry sign, Forest Boundary	
27.00	directional	Road to Palmdale	
27.23	advisory	Call Box 20272, Turnout- Paved pull out - view of Pasadena	
27.40	directional	passing lane ahead	
27.50	advisory	Scenic Byway Sign	


<b>LA County Milepost</b>	<b>Sign Type</b>	<b>Description</b>	<b>Condition</b>
27.60	advisory	Campfire permit required	
27.70	regulatory	Do not pass	
27.70	advisory	Angeles National Forest Fire Hazard	
24.60	advisory	Call Box 2-276	
24.60	advisory/Informative	Parked vehicles must display Forest Adventure Pass	
24.60	advisory/Informative	Map Info, Passing Lane 1/2 mile	
27.90	advisory/regulatory	Slower Traffic -Keep Right	
28.00	regulatory	Do not pass	
28.40	advisory	Turnout	
28.60	informative	Slide Line Blvd	
28.90	advisory/regulatory	Slow - 45 MPH	
29.00	informative	Double Fine Zone	
24.60	advisory	Passing Lane	
29.10	Informative	Side Hill Viaduct	
29.50	advisory	left arrow - 30 MPH	
29.60	informative	Woodwardia Canyon	
29.60	advisory/regulatory	Curve in the road Arrow, 30 MPH	
29.90	advisory/regulatory	left arrow - 30 MPH	
30.40	advisory/regulatory	Curve in the road Arrow, 30 MPH	
30.70	informative	Elevation 3000 Ft	
31.10	advisory/Informative	Passing Lane Ahead	
31.10	advisory/regulatory	Slower traffic Keep Right	
31.20	advisory/regulatory	Do not pass	
31.30	advisory/regulatory	left arrow - 30 MPH	
31.50	advisory/Informative	Turnout	
31.50	advisory/regulatory	Chains required Ahead	
31.80	advisory/Informative	Turnout	
31.90	advisory/regulatory	Slow 45 MPH	
32.00	advisory/regulatory	Double Fine Zone	Sign has graffiti

LA County Milepost	Sign Type	Description	Condition
32.30	advisory/regulatory informative	Turnout Chains -Required sign is turned around	Vista Point not signed
32.50	informative	Vista Point Ahead	
32.50	informative	Mt Wilson	
32.80	informative/ regulatory	Parked Vehicles Must Display Adventure Pass	
32.80	advisory	ICY	
32.80	informative	Angeles National Forest VISTA Trailhead Parking left arrow	
33.50	informative/directional	Mt. Wilson 9 miles, Charlton Flat 14 miles, Big Pine 46 miles	
33.60	informative/directional	Angeles Crest Highway -Wrightwood (arrow up) and Angeles Highway - Palmdale arrow left, Clear Creek Junction  North turn to the Pines Picnic area, LA City School Camp	
33.60	GATE		
33.70	informational	Ski Areas - Switzers / Vetter	
33.70	advisory	End Daylight Test Section	
33.70	regulatory	slower traffic use turnouts	
33.90	Route marker/ advisory	East 2	
33.90	informative	Fire Hazard; Clear Creek Information Station; Intersection; Restroom; Natures Canteen trail; parking lot and bulletin board	
34.00		CalTrans GATE	
34.00	advisory	Watch for snow removal; No Parking	
34.00	advisory	check headlights; no parking	
34.00	advisory	Special Driving Zone, Double Fire Lane	

<b>LA County Milepost</b>	<b>Sign Type</b>	<b>Description</b>	<b>Condition</b>
34.00	advisory/regulatory	No Parking Anytime	
34.10	advisory/regulatory	Speed Limit 45	
34.10	informational/advisory	Open to Ski Lift Areas; No Parking Anytime	
34.20	informational/advisory	Falling Rock next 48 miles	
34.20	informational/advisory	slower traffic use turnouts	
24.60	informational/advisory	series of No Parking signs	
34.30	informative	Angeles National Forest Picnic Area - Switzers	
24.60	informational/advisory	Watch for snow removal; No Parking; Turnaround	
34.30	informational/advisory	Curvy arrow: Next 46 miles	
34.40	informational/advisory	Call Box 2-344 - In Turnout	
34.60	informative	Hiker's Sign - Picture sign Parking	
35.10	informative/advisory	Permit Required for campfire and stoves	
35.16	directional/information/advisory	Ski Areas - Mt. Waterman 22, Snowcrest 25, Chain Control sign - turnout	
35.36	informational	Double Fine Zone	
35.46	regulatory	Slow to 45 mph	
35.76	informational/advisory	Slippery road - picture sign of car skidding	
35.86	informational/advisory	ICY, no parking 3 miles	
35.96	directional/information/advisory	left arrow - 325 MPH, series of no parking signs	
36.86	informational/advisory	ICY - yellow	
37.36	informative/emergency	Call Box 2 376	unsigned, large Paved turnout- lady bug Heli-spot
37.96	informational/advisory	Picture sign: Phone 1/2 mile	
38.16	directional	Charlitan Flats 10, Big Pines 42, Mt. Wilson 5	Forest Service planted junipers
38.26	Informative/services	Red Box Station / Angeles National Forest; Bathrooms, phones and picnic area	FS Fire Station, Corrals, Gabriello and Strawberry Peak trailhead


<b>LA County Milepost</b>	<b>Sign Type</b>	<b>Description</b>	<b>Condition</b>
38.26	Route marker directional/advisory	Highway 2, East Ski Areas ahead with upward arrow	
38.36	advisory/regulatory	slow to 55 MPH	
38.46	CalTrans GATE		view of original roadbed to Barley Flat (1920) following old trail between Mt. Wilson & Pine Flats (1898)
38.46	informative/regulatory	Special driving zone - Double Fines	
39.56	emergency	call box 2 396, garbage can	
39.96	large, unsigned turnout	Vista Point	Mt. Baldy view
40.16		Vista Point	large, unsigned turnout with view of towers, Mt. Baldy, Valley Forge Canyon, Mt. Wilson
40.36	unsigned	Vista Point	picnic table
40.66	informative	Litter removal sign at Vista Point	unsigned turnout with power poles
41.06	informative	Vetter - trail head and road to Vetter Mountain and Valley Forge Canyon	
41.46	informative/emergency	call box 2 414	
41.66		turnout	
42.26	regulatory/advisory	Do not pass	
42.46	informative	intersection - Barley Flats Road	
42.66	advisory	ICY - yellow	
42.66	Route marker	East 2 - Scenic Byway	
24.26	informative	Rockslide picture at intersection	
43.16	informative/advisory	picture curvy arrow - next 37 miles	
43.26	regulatory	chains required	
43.26	informative	Trailhead: Shortcut Saddle, Silver Moccasin, Rincon Shortcut; Picture sign of Hiker	
44.06	informative	Elevation 5000 feet	
45.26	informative/emergency	Call Box 2 454	

<b>LA County Milepost</b>	<b>Sign Type</b>	<b>Description</b>	<b>Condition</b>
45.46	informative/regulatory	Adventure Pass Required "Parked vehicle must display pass"	
46.06	informative/emergency	Call Box 2 462	
47.06	informative/directional	Angeles National Forest Sign Charlton - 5 miles, 54 x 48 prevention sign	
47.26	informative/regulatory	left arrow - 30 MPH	
47.46	informative/directional	Chilao - arrow up, Charlton Flat - left arrow Vetter - left arrow, Chain Control sign, Dump Station	
48.56	informational	ICY - yellow	
49.50	directional	Left arrow	
49.66	warning/informative	Trucks Entering Highway. Slow	
49.66	informative/directional	Chilao Road 2 miles, Caltrans Maintenance Station	
49.60	Route marker informative	Scenic Byway Hwy 2 Campground	
50.40	informative/directional	Devils Canyon Trail, Toilets on left	Trailhead & parking lot, trail register & wilderness boundary
50.40	informative/directional	Chilao Visitors Center Picture Signs	
50.50	regulatory/advisory	Forest Adventure Pass Required on National Forest Land	
50.60	informative	East 2 - Scenic Byway	sign is bent
50.70	regulatory	chain control	
50.70	informative	Food picture	
50.90	informative	Buckhorn, Big Pines Wrightwood	
51.20	regulatory	slow to 55 MPH	
51.30	informative/regulatory	Double Fine Zone	
51.70	advisory/regulatory	Chain Control	Winter closure GATE
51.90		empty Forest Service info sign	54 x 48 Fire Prevention sign
52.10	advisory/regulatory	Do not pass	

LA County Milepost	Sign Type	Description	Condition
52.40		Turnout	
52.70	informative	Santa Clara Divide Road - Organizational Camps- left turn	
		ICY	
52.70	informative	Pacific Crest Trailhead parking Sulfur Springs - Santa Clara Divide Road- left turn 3N17	
53.20		turnout	
53.40	informative	Ski Areas: Mt. Waterman 4 Snow Crest 7	
54.00	informative/advisory	ICY Pacific Crest Trail Parking GATE/ Chain Control	bathrooms
54.10	advisory	6000 feet elevation	
54.01	informative/emergency	call box 2 552	
56.60	regulatory	left curve arrow: 25 mph	
57.00	regulatory	\$1000 Fine for Littering	
57.20	regulatory	Curvy arrow 30 mph	
57.60	informative	Cloud Burst Summit Elevation 7018	
24.60		picture sign of hiker walking	Pacific Crest Trail crossing
57.80		Ski Areas: Mt Waterman 1/4 mile Snowcrest 3 miles	
58.00	informative	Mt. Waterman Lift	
24.60	regulatory	No Parking - Tow away	
58.50	informative	Scenic Byway Sign	Faded
58.80	informative	Angeles National Forest Campground	Buckhorn campground entrance; Burkart Trailhead parking lot
58.90	informative	ICY	

<b>LA County Milepost</b>	<b>Sign Type</b>	<b>Description</b>	<b>Condition</b>
55.10	informative/regulatory	left arrow curve 25 mph	
59.60	informative	right "T" sign	
60.00	informative	ICY	
60.30	informative	Phone 1/4 mile	
60.70	informative	Snowcrest Ski Area, Kratka	
60.90		CalTrans GATE	
61.20	informative/advisory	Danger- Steep Icy Slopes, use extreme caution	Vista, picnic area, toilets, trails, 10 tables
61.20	informative	Angeles NF Picnic Ground - Kratka	
62.10		GATE	
61.65	informative	Angeles National Forest Picnic Area - Eagles Roost	Trailer - 1 toilet, 10 tables, snow play
61.75	informative	structure	PC Trail crossing, CalTrans sand shed
62.75	informative	Bighorn Sheep Area - Binocular picture sign	
62.85	informative	Tunnel - arrow up 13.6' clearance	
63.18	informative/emergency	Call Box 2 632	
63.45	informative/regulatory	National Forest Adventure Pass Required	
63.45	informative	Jarvi Memorial Vista	Sierra Alta Nature Trail, missing interpretive map
63.85	informative	Road Closed Ahead 1000 ft.	
64.05	informative	Intersection with closed road, CalTrans gate	
64.15	informative	locked gate	winter closure
64.17	advisory/regulatory	CalTrans GATE; Falling rock next 18 miles	
	regulatory	speed limit 55 mph	
64.37	advisory	paddle marker	
	advisory	curvy arrow up, next 15 miles	
64.80	advisory	paddle marker	





LA County Milepost	Sign Type	Description	Condition
65.00	advisory	paddle marker	
	informative/emergency	call box 2 652	
65.50	advisory	Turnout - unmarked	
	no sign	Avalanche area	
66.28	no sign	Turnout	
66.43	no sign	White Fir Spring at turnout (AA 10)	
67.65	advisory/emergency	Call box 2 676	
69.81	advisory/emergency	Call box 2 698	
71.00	no sign	paved pullout	
73.27	advisory/emergency	Call box 2734	
73.30	regulatory/seasonal	Turned sign	
74.60	advisory	PCT Trail/hiker	
74.70	advisory	PCT parking/trailhead, Silver Moccasin Trail, High Desert and Vincent Gulch Trails	
74.80	advisory	Elevation 6565 feet, Forest Service road 3 N05A	
75.75	no sign	Unmarked turnout	
76.85	no sign	series of unmarked turnouts	
77.25	no sign	CalTrans Gate	
77.35	advisory	Grassy Hollow Visitor Center 2 1/2 miles- Picnic tables, Ranger/restroom	
78.35	advisory/emergency	Call box 2 776	
78.40	regulatory	45 mile per hour zone	
78.50	advisory	Inspiration Point- hiker crossing, PCT trailhead and parking (arrow left)	

LA County Milepost	Sign Type	Description	Condition
	advisory	Blue Ridge CG 3 OPEN Guffy CG 6 OPEN Lupine CG 9 Cabin Flat CG 12	
	advisory	Pacific Crest Trail marker	
78.80	no sign	unmarked paved turnout	
79.50	advisory/regulatory	No Parking	
79.60	advisory/emergency	Call box 2 776, National Forest Info 1/2 mile	
79.62	advisory/regulatory	GATE - Towaway, No Parking Anytime	
79.70	informative	Directional sign/intersection 138 right arrow 13 miles green sign, La Canada/Flintridge- lf. Arrow, Palmdale/Jackson Lake right arrow	
79.90	advisory	Litter remove/ Adopt A Hwy	
80.00	Forest Service	Forest Adventure Pass	
80.00	advisory	ICY	
80.10	regulatory	speed limit 45 mph - radar enforced	
80.20	regulatory	no parking signs approximately 75 ft apart	
80.30	regulatory	Do not pass	
80.60	advisory	Mt High Ski Resort	
80.60	regulatory	No parking	
80.70	advisory	ICY	
81.20	informative	call box	
82.27	informative	Los Angeles/San Bernardino County Line	
	informative	Wrightwood pop 3300 Elevation 5,960	
	informative	Adopt A Highway	
	regulatory	Safety belt law enforced	
	advisory	ICY	


Traveling west on the Angeles Crest Scenic Byway

<b>LA County Milepost</b>	<b>Sign Type</b>	<b>Description</b>	<b>Condition</b>
82.27	advisory	Los Angeles/San Bernardino County line	
	regulatory	chains required	sign is rotated during inclement weather
82.17	advisory	Icy	
81.50	advisory	litter removal/control	
81.40	advisory	Cal Trans Hwy Improvement	
80.80	advisory	Rock slide next 55 miles	
80.80	advisory	Turnout chain control	
80.30	regulatory	no parking/ tow away	
80.20	regulatory	Tow away/ no parking	
80.10	Forest Service	National Forest information	
80.00	advisory/ regulatory	Icy, no parking	
79.90	regulatory	no parking every 100 feet	
79.90	advisory/regulatory	pedestrian crossing	
79.90	advisory	litter removal	
79.90	Forest Service	Angeles National Forest Information station	
79.90	informative	Table Mt. Campground/ no parking	
79.88	informative	Directional sign/intersection 138 right arrow -13 miles green sign La Canada/Flintridge-left arrow Palmdale/Jackson Lake right arrow	
79.80	Route marker/ advisory	West 2 Scenic Byway No parking	
	Forest Service advisory	Grassy hollow Visitor Center 2 1/2 miles	
	advisory	ICY - yellow	

LA County Milepost	Sign Type	Description	Condition
79.70	informative 	Directional sign Chilao 31 miles, Mt. Wilson 45 miles, La Canada 55 miles	
	regulatory	45 mph speed limit	
	advisory	Falling Rock next 55 miles	
	advisory	Closure sign, if closed. Chains required (seasonal).	
79.60	advisory	parked vehicles must display pass	
82.27	advisory	Los Angeles County line	
	regulatory	chains required	sign is rotated during inclement weather
82.17	advisory	Icy end construction	
82.07	advisory	Traffic fines double in work zones	
81.50	advisory	liter removal/control	
81.40	advisory	Cal Trans Hwy Improvement	
80.80	advisory	Rock slide next 55 miles	
79.50	advisory/regulatory	1) Cal-Trans Seasonal gate 2) turned sign: Chains required- auto with snow tires OK- carry chains; 3) Parked vehicles must display Forest Adventure Pass	
	advisory/regulatory	No Parking Anytime, left arrow - 30mph Elevation 7000 feet	

LA County Milepost	Sign Type	Description	Condition
79.30	advisory/regulatory	Sign turned: Carry Chains	
78.60	advisory/emergency	Call box 2 787	
78.50	advisory	Grassy Hollow Visitor Center 1 mile	picture
78.11		Pacific Crest Trail Packing left arrow East Blue Prairie Fork	picture
78.50	informative/regulatory	Inspiration Point Vista Angeles National Forest Blue Ridge Elevation 7381 Speed Limited 55 /radar enforced	
77.12	informative	Grassy Hollow Visitor Center Jackson Flat Group Camp Angeles National Forest	
77.02	informative	GATE, Elevation 7000 feet	
77.62	informative/emergency	Call Box 7 767	
74.87	informative/regulatory	PCT parking left arrow, hikers crossing	
74.87	informative	left arrow Big Rock Camp 3 mi., PCT trail Pinyon Ridge 6 mi, Big Pine Hwy 6 mi, Parked vehicles must display Forest Pass	picture at Vincent Gulch Divide
74.77	informative	GATE open: Vincent Gap, ICY: sign turned around for season	
74.57	informative/emergency	Call Box 2 747	
74.00	informative/regulatory	Do Not Pass, unpaved Vista Turnout Call Box 2 725	Possible wayside improvement area
72.21	informative	ICY : sign turned around for season	
72.10	regulatory	Do Not Pass	
71.36	informative/emergency	Call Box 2 713	possible interp sign displaying geology
70.86	informative	marked turnout	
70.36	informative/emergency	Call Box 2 705	
69.96	informative/regulatory	\$1000 Fine for Littering	
69.86	informative	paved pullout, ICY: signed turned for season	
69.48	no sign	paved turnout	
69.48	informative	Dawson Saddle, CalTrans shed Elevation 7901	

<b>LA County Milepost</b>	<b>Sign Type</b>	<b>Description</b>	<b>Condition</b>
69.28	informative	paved pullout, ICY: signed turned for season	
68.57	informative/emergency	paved pullout, Call Box 2 687	
64.00	informative/regulatory	Adventure Pass Required	
64.20	informative/regulatory	GATE, Speed check, Chain control	
64.20	informative	"On the Crest Safety is Best" CALTRANS closure gate	
63.70	informative	ICY	
63.40	informative/regulatory	slow to 55 MPH	
63.10	informative	curvy arrow next 37 miles	
63.00	advisory	Tunnel - arrow up 13.6' clearance	
62.90	advisory	Tunnel 2 - arrow up 13.6' clearance	
62.45	advisory	Williamson Rock - parking area	
61.90	informative	Call Box 2 619	
61.30	informative	Pacific Crest Trailhead parking left arrow	trail to Williamson Rock climbing area
60.80		GATE	
60.60	informative	ICY	
60.10		Call Box 2 607	
59.50	informative/emergency	Phone 1/4 mile	
59.30		GATE	
59.00	informative/regulatory	chain control	
58.90	informative	leaving Snowcrest	
58.40	informative	ICY	
58.10	informative	right curved arrow 30 mph, Buckhorn entrance, left facing "T", upright "T"	
57.70		turnout	
57.60	informative	Phone 1/4 mile	
57.50	informative	ICY	
57.20	informative	Waterman Lift	
56.90	informative/regulatory	chain control	
56.80	informative/advisory	falling rock sign with picture	

LA County Milepost	Sign Type	Description	Condition
56.49	informative/advisory	ICY	
56.39	advisory/regulatory	curvy arrow: 25 mph	
56.29	advisory/regulatory	curvy arrow to the left:25 mph	
56.09	advisory/emergency	Call Box 2 563	
55.80	advisory	ICY	
54.10	advisory/emergency	Call Box 2 543	
53.80	advisory	Elevation 6000 feet	
		GATE	
53.60	advisory/regulatory	Double Fine Zone	
53.30	advisory	ICY	
52.85		Turnout/garbage	
52.85	informative	Santa Clara Divide Road - Organizational Camps-right turn	
	informative	ICY	graffiti
52.60	informative	Sulfur springs road- right turn arrow	
	informative	Pacific Crest Trail - right turn arrow	
	regulatory	Do not pass	
52.10	informative/emergency	Call Box 2 523	
51.71		GATE	
51.61	informative/regulatory	Adventure Pass Required	
51.20	advisory	Phone 1/4 mile	
51.00	advisory	Next gas 27 miles	Newcomb Ranch Inn on right
50.90	informative	left T indicating road	
50.90	informative	Binoculars- Wildlife viewing area	
50.77	informative	Chilao Visitors Center	
50.67	regulatory	Do not pass	
50.80	no sign		pit toilet on right

LA County Milepost	Sign Type	Description	Condition
49.99	informative/emergency	Call Box 2 4999	
49.70	informative	sideways T indicating turnoff	
	informative-Caltrans	Chilao Road	
	informative-Forest Service	Chilao Road	
	informative- Forest Service sign at intersection	Overnight campground -Chilao	
	directory/informative	Up arrow: Charltn Flat-2, La Canada-26	
49.50	Route marker informative	West 2 Scenic Byway	
49.30	informative	right arrow	
49.10	informative	ICY	
48.30	informative	turnout	
47.90	informative/advisory	Watch for snow, slippery	
47.60	informative	Phone 1/4 mile	
47.50	informative/directional	Charltn Flat Picnic area Vetter - right turn arrow	
47.30	directional	Intersection: West 2, right arrow 30 mph chain control	
46.20	advisory	Forest Service Sign: Smoke Help Prevent Forest Fires	Faded
46.00	informative/emergency	Call Box 2 465	
	informative	ICY	
44.60	unsigned	large, paved turnout	
43.30	informative	Trailhead: Silver Moccasin, Rincon Shortcut; Picture sign of Hiker	
42.80	informative	Upper Big Tujunga Rd	
42.70	informative/regulatory	Special driving zone - Double Fines	
42.60	informative/regulatory	slow to 55 MPH	
		Do not pass	
42.50	informative	picture sign: Falling rock Next 16 miles	
	directional	curvy arrow next 16 miles	
38.50	informative	Phone 1/4 mile	



LA County Milepost	Sign Type	Description	Condition
	regulatory	45 mph speed limit	
38.40	directional	right arrow (road?)	
38.30	directional	up arrow: Glendale 20, left arrow: Mt Wilson 5	
38.20	informative	West 2 Scenic Byway	
	informative	ICY	
38.10	regulatory	Slow to 45 mph	
38.00	regulatory	Special driving zone - Double Fines	
		jagged arrow - 25 mph	
37.00	advisory	ICY	
36.80	directional	4 arrows pointing left	
36.30	advisory	ICY, SLIPPERY	
	directional/regulatory	Curvy arrow pointing right 25 mph	
36.28	informative/regulatory	Elevation 4000 feet (begin series of No Parking signs)	
36.08	regulatory	Slow to 45 mph	
34.90	informative	Smokey Picture - Forest Service sign- Help Prevent Forest Fires	on left
34.70	informative	Hiker's Sign - Picture sign Parking	
	informative	Passing lane 2 miles	
	regulatory	No Parking Anytime	
34.14	informative	Switzers Picnic Area	
	regulatory	No Parking	
34.00	directional	Arrow up - Angeles Crest Highway - La Canada /Flintridge	
		Arrow right - Angeles Forest Highway - Palmdale Clearcreek Junction ahead	
33.90	regulatory	Slow to 45 mph	
	directional	arrow up - West 2 Scenic Byway Intersection with gates	
33.80	directional	West 2 Scenic Byway	
33.70	regulatory	Daylight headlight section	

LA County Milepost	Sign Type	Description	Condition
	directional	arrow up - La Canada, Flintridge, Glendale	
	advisory	ICY	
	regulatory	Slow to 45 mph	
33.60	advisory	curvy arrow: Next 8 miles	
	regulatory	Turn headlights on next 7 miles	
		GATE	
33.50	advisory	picture sign of rocks fallen on car - next 7 miles	
33.20	regulatory	Special driving zone - Double Fines	
32.90	Informative	Trailhead Parking - Clear Creek Vista	
32.70	directional/regulatory	curvy arrow 30 mph	
	informative/directional	Passing Lane Ahead, right turn arrow	
32.60	informative	Slower traffic Keep Right	
32.40	regulatory	Do not pass	
32.00	informative	Turnout 1/4 mile	
31.90	regulatory	Slow to 45 mph	
	regulatory	Double Fine Zone	
31.80	directional	2 left arrows	
31.30	informative/regulatory	curvy arrow up 25 mph	
31.10	informative	arrow to left	
30.90	informative	turnout 1/4 mile	
	directional/regulatory	curvy arrow up 30 mph	
30.70	directional	left arrow	
30.60	informative	2N79 Trail - turnout, left arrow	
30.00	directional	right turn arrow - 30 mph	
29.70	directional/regulatory	curvy arrow up - 25 mph	
29.60	informative	4 arrows pointing left	
29.50	informative/regulatory	curvy arrow left - 30 mph	
29.13	informative/emergency	Call Box 2 293	
28.80	informative/regulatory	Double Fine Zone                      slow to 45 mph	
28.58	informative	Slide Canyon Bridge	

<b>LA County Milepost</b>	<b>Sign Type</b>	<b>Description</b>	<b>Condition</b>
27.80	directional	Fire Station 300 feet ahead	
27.70	informative	Angeles National Forest Fire Station	
27.50	informative	right turn arrow on left side of road	
27.30	informative	left turn arrow on left side of road	
	informative	right turn arrow on left side of road	
27.00	informative/directional	Leaving Angeles National Forest- arrow on left side of road	
	directional	left arrow	
26.70		Gate	
	directional/regulatory	Slow to 45 mph, side T indicating road on right	
26.60	informative	La Canada / Flintridge City Limits	
	regulatory	slow to 45 mph	
26.47	informative	End of Daylight Test	
	informative	Adopt A Highway	
	informative/regulatory	Special Driving Zone ends here	
	advisory	Check headlights	
26.25	informative/regulatory	curvy arrow to right- 30 mph	
	directional	sideways T indicating turnoff to the left	
	directional	sideways T indicating turnoff to the right	
26.00	directional/regulatory	curvy arrow up - 35 mph	
25.80	directional	4 way cross indicating road crossings	
	regulatory	Trucks slow to 25 mph	
25.40	regulatory	45 mph speed limit	
	regulatory	45 mph speed limit	
25.20	directional	4 way cross indicating road crossings	
	regulatory	Trucks slow to 25 mph	
24.90	directional	210 Freeway Right Lanes 25 mph	